

125

DEPARTMENT OF THE INTERIOR

ALBERT B. FALL, Secretary.

UNITED STATES GEOLOGICAL SURVEY

GEORGE OTIS SMITH, Director

Bulletin 726

CONTRIBUTIONS TO ECONOMIC GEOLOGY



(SHORT PAPERS AND PRELIMINARY REPORTS)

1921

PART II.—MINERAL FUELS

DAVID WHITE AND M. R. CAMPBELL

GEOLOGISTS IN CHARGE



Wpisano do inwentarza
ZAKŁADU GEOLOGII

Dział B Nr. 228

Dnia 4. III 19 47

WASHINGTON

GOVERNMENT PRINTING OFFICE

1922

Bibl. Kat. Nauk
o Ziemi
Dep. Min. P.

0

DEPARTMENT OF THE INTERIOR

UNITED STATES GEOLOGICAL SURVEY

CONTRIBUTIONS TO ECONOMIC GEOLOGY

NUMBER 123

1921

CONTRIBUTIONS TO ECONOMIC GEOLOGY

NUMBER 123


1921




UNITED STATES GEOLOGICAL SURVEY

UNITED STATES GEOLOGICAL SURVEY

UNITED STATES GEOLOGICAL SURVEY





CONTENTS.

[The letters in parentheses preceding the titles are those used to designate the papers for advance publication.]

	Page.
(A) The New Salem lignite field, Morton County, N. Dak., by E. T. Hancock (published May 6, 1921)-----	1
(B) Geology of the Cement oil field, Caddo County, Okla., by Frank Reeves (published August 10, 1921)-----	41
(C) Oil prospects in Washington County, Utah, by Harvey Bassler and J. B. Reeside, jr. (published August 15, 1921)-----	87
(D) Lignite in the Fort Berthold Indian Reservation, N. Dak., by C. M. Bauer and F. A. Herald (published December 3, 1921)-----	109
(E) Geologic structure of parts of New Mexico, by N. H. Darton (published March 31, 1922)-----	173
(F) Geologic structure and oil and gas prospects of a part of Jefferson County, Okla., by H. M. Robinson (published December 20, 1921)-----	277
(G) The Lacasa area, Ranger district, north-central Texas, by C. S. Ross (published December 23, 1921)-----	303
Index-----	315

ILLUSTRATIONS.

	Page.
PLATE I. A, Level upland in vicinity of New Salem, N. Dak.; B, Valley of Heart River in T. 138 N., R. 83 W., N. Dak.-----	6
II. A, Large glacial boulders on upland in sec. 17, T. 138 N., R. 84 W., N. Dak.; B, Cannonball marine member of Lance formation in bluff of Heart River, sec. 10, T. 138 N., R. 83 W., N. Dak.-----	7
III. Sections showing thickness, positions, and names of lignite beds in New Salem field, Morton County, N. Dak.-----	14
IV. A, Dakota Products Co.'s mine near New Salem, N. Dak.; B, Crown Butte, on upland in sec. 31, T. 140 N., R. 82 W., N. Dak.-----	26
V. Geologic map of the New Salem lignite field, Morton County, N. Dak.-----	38
VI. Geologic map of Oklahoma showing oil and gas fields-----	42
VII. Erosion features of Cyril gypsum and Whitehorse sandstone--	48
VIII. Erosion features of Cyril gypsum and Whitehorse sandstone--	49
IX. Cross-bedding in Whitehorse sandstone-----	60

	Page.
PLATE X. Plotted logs of 11 wells in Cement oil field, Caddo County, Okla.....	72
XI. Structural map of Cement oil field and surrounding territory, Caddo County, Okla.....	In pocket.
XII. Structural map of Kiowa area, Caddo County, Okla.....	In pocket.
XIII. A, "Breaks" of the Little Missouri, looking southeast toward the mouth of Hans Creek, N. Dak.; B, A thick bed of lignite in the Fort Berthold Indian Reservation, N. Dak.....	112
XIV. A, Badlands in sec. 26, T. 147 N., R. 93 W., N. Dak.; B, Badlands in sec. 25, T. 147 N., R. 93 W., N. Dak.....	113
XV. A, Missouri River, N. Dak., as seen from the upper margin of the badlands, looking north; B, Valley of Moccasin Creek near its mouth, in sec. 6, T. 147 N., R. 92 W., N. Dak.....	114
XVI. Stratigraphic sections in Fort Berthold Indian Reservation, N. Dak., showing correlation of coal beds.....	128
XVII. Sections of lignite beds in the northern part of the Fort Berthold Indian Reservation, N. Dak.....	132
XVIII. A, Bare buttes of the Fort Union formation on the south side of Hans Creek, N. Dak.; B, Log concretions in Fort Union formation.....	140
XIX. A, Glacial boulders on the upland in T. 147 N., R. 93 W., N. Dak.; B, Bed of lignite 8 feet thick in natural exposure in sec. 14, T. 147 N., R. 93 W., N. Dak.....	141
XX. Sections of lignite beds in the northern part of the Fort Berthold Indian Reservation, N. Dak.....	144
XXI. A, Fossil log standing nearly upright in clay shale of the Fort Union formation; B, Fossil stump in Fort Union formation.....	152
XXII. A, Sage-brush flat of Hans Creek, N. Dak., and bluffs of the Fort Union formation; B, Rolling upland in the Fort Berthold Indian Reservation, N. Dak.....	153
XXIII. Sections of lignite beds in the southwestern part of the Fort Berthold Indian Reservation, N. Dak.....	154
XXIV. A, Buttes in sec. 9, T. 148 N., R. 93 W., N. Dak.; B, Buttes in T. 148 N., R. 93 W., N. Dak.....	160
XXV. A, View up Squaw Creek, N. Dak.; B, Bare buttes in Squaw Creek valley in sec. 10, T. 148 N., R. 93 W., N. Dak.....	161
XXVI. Sections of lignite in the southern part of the Fort Berthold Indian Reservation, N. Dak.....	172
XXVII. Map of the northern part of the Fort Berthold Indian Reservation, N. Dak., showing outcrops of lignite beds.....	In pocket.
XXVIII. Map of the southwestern part of the Fort Berthold Indian Reservation, N. Dak., showing outcrops of lignite beds.....	In pocket.
XXIX. Map of the southern part of the Fort Berthold Indian Reservation, N. Dak., showing outcrops of lignite beds.....	In pocket.
XXX. Map of New Mexico.....	174
XXXI. A, Bliss sandstone, San Andres Mountains, N. Mex.; B, Coyote Butte, N. Mex.....	188
XXXII. A, Bluewater Canyon, N. Mex.; B, Inscription Rock, N. Mex.....	188
XXXIII. A, Wingate sandstone at Rito, N. Mex.; B, Sandstone of Glorieta Mesa, near La Cuesta, N. Mex.....	188

	Page.
PLATE XXXIV. Sandstones at Navajo Church, N. Mex.	189
XXXV. A, Navajo and Dakota sandstones at Atarque, N. Mex.; B, Dakota sandstone at Bluewater Falls, N. Mex.	196
XXXVI. A, Dome near San Ignacio, N. Mex.; B, West front of Sacramento Mountains, N. Mex.	197
XXXVII. West front of Sandia Mountains at Bernalillo, N. Mex.	218
XXXVIII. Geologic map of Sandia and Manzano mountains and Sierra de los Pinos, N. Mex.	218
XXXIX. A, Dakota sandstone on west slope of Cerrillos Basin, N. Mex.; B, West front of Chupadera Mesa, N. Mex.	220
XL. Geologic map of Tularosa Basin, N. Mex.	224
XLI. Pilot Knob on west slope of San Andres Mountains, N. Mex.	228
XLII. Geologic map of Jornada del Muerto, N. Mex.	230
XLIII. Geologic map of part of Socorro County, N. Mex.	234
XLIV. A, Base of Magdalena group east of Socorro, N. Mex.; B, Upturned Magdalena beds east-northeast of So- corro, N. Mex.	236
XLV. A, Mesa del Yeso, N. Mex.; B, Sierrita Mesa, Naci- miento uplift, N. Mex.	237
XLVI. A, Pyramid Rock, N. Mex.; B, Uplift at Atarque, N. Mex.	254
XLVII. A, West slope of Zuni uplift at Nutria, N. Mex.; B, Northwest slope of Zuni uplift east of Gallup, N. Mex.	255
XLVIII. Geologic map of parts of Valencia and Socorro counties, N. Mex.	262
XLIX. Sections across Sierra Lucero in Valencia and Socorro counties, N. Mex.	264
L. Map showing structure of valleys of Rio Salado and Alamosa Creek, Socorro County, N. Mex.	266
LI. Index map of Oklahoma	278
LII. Map showing the geologic structure in a part of Jeffer- son County, Okla.	284
LIII. Map showing geologic structure in Lacasa area, Tex.	308
LIV. Selected well records in Lacasa area, Tex.	314
FIGURE 1. Index map of North Dakota showing location of New Salem lignite field	2
2. Structure section through New Salem and Sims, N. Dak.	11
3. Sections showing position of lignite beds in Fort Union forma- tion in New Salem lignite field, N. Dak.	13
4. Graph showing the heating value of North Dakota lignite as compared with other coals with which it may have to com- pete	22
5. Generalized section of Permian "Red Beds" of Oklahoma	46
6. Rocks exposed in Cement oil field, Caddo County, Okla.	47
7. Approximate boundary between marine and nonmarine sedi- ments of basal Permian and upper Pennsylvanian in Kansas, Oklahoma, and Texas	59
8. Map showing absence of relation of ridges to structure and other features in Cement oil field, Caddo County, Okla.	70

	Page.
FIGURE 9. Map of parts of Washington County, Utah, and Mohave County, Ariz -----	88
10. Map of the oil field near Virgin City, Utah -----	94
11. Map of part of the Virgin anticline, Washington County, Utah, showing the Harrisburg and Washington domes -----	100
12. Map of the Bloomington dome, Washington County, Utah -----	103
13. Index map showing location of Fort Berthold Indian Reservation, N. Dak -----	110
14. Diagram showing heating value of North Dakota lignite, compared with that of certain subbituminous and bituminous coals -----	123
15. Sections of lignite bed C, Fort Berthold Indian Reservation, N. Dak., showing characteristics of the bed and of partings. --	126
16. Map showing the major structure of northeastern New Mexico. --	189
17. Section across Colfax and Union counties, N. Mex -----	190
18. Section from Pedernal Mountain across Guadalupe and Quay counties, N. Mex -----	195
19. Map of Esterito dome, Guadalupe County, N. Mex -----	196
20. Section from south end of Rocky Mountains to Cuervo Butte, Guadalupe County, N. Mex -----	197
21. Generalized sections across the Rocky Mountains in New Mexico. --	201
22. Sections across the plateaus of southeastern Santa Fe County, southwestern San Miguel County, and eastern Torrance County, N. Mex -----	202
23. Sections across the Sacramento Cuesta and Guadalupe Mountains, N. Mex -----	208
24. Sketch section of anticlines and fault between Alamogordo and High Rolls, N. Mex -----	209
25. Map showing relation of anticline in Tijeras coal field, N. Mex. --	218
26. Sections across the Sanida and Manzano mountains and the Sierra de los Pinos, N. Mex -----	219
27. Sections across Chupadera Mesa, N. Mex -----	222
28. Sections across Tularosa Basin, N. Mex -----	225
29. Log of deep boring at Oscuro, N. Mex -----	228
30. Logs of two railroad wells at Carrizozo, N. Mex -----	228
31. Sections across the Jornada del Muerto, N. Mex -----	230
32. Sections across eastern Socorro County, N. Mex -----	235
33. Sketch section across the Joyita Hills, Socorro County, N. Mex. --	240
34. Sections across San Pedro Mountain and Nacimiento Range, N. Mex -----	242
35. Map showing structure in part of Rio Arriba County, N. Mex. --	243
36. Section across the plateau in Rio Arriba County, N. Mex -----	245
37. Section along San Juan River, San Juan County, N. Mex -----	246
38. Geologic sketch map of part of McKinley County, N. Mex -----	248
39. Map showing structure of part of northwestern New Mexico. --	255
40. Sections across the Zuni Mountain uplift, N. Mex -----	256
41. Sections across the Gallup-Zuni Basin, N. Mex -----	258
42. Section across north-central Socorro County, N. Mex -----	267
43. Section from Mimbres Mountains eastward through Kingston and Hillsboro, N. Mex -----	269
44. Sections across the Florida Mountains, Luna County, N. Mex. --	271

ILLUSTRATIONS.

VII

	Page.
FIGURE 45. Section through the Snake Hills, southwest of Deming, Luna County, N. Mex.-----	272
46. Section through the Klondike Hills, Luna County, N. Mex.----	273
47. Section across the Victorio Mountains, south of Gage, Luna County, N. Mex.-----	273
48. Sketch section across the north end of the Big Hatchet Mountains, Hidalgo County, N. Mex.-----	274
49. Diagram showing principal sandstone and conglomerate beds that were found serviceable in mapping the structure of a part of Jefferson County, Okla.-----	281
50. Key map of north-central Texas showing location of Lacasa area -----	303
51. Columnar section of rocks exposed in Lacasa area, Tex.-----	305
52. Key map of Lacasa area, Tex., showing locations of wells whose logs are given in Plate LIV-----	312





CONTRIBUTIONS TO ECONOMIC GEOLOGY, 1921.

PART II. MINERAL FUELS.

DAVID WHITE and M. R. CAMPBELL, *Geologists in charge.*

INTRODUCTION.

The Survey's "Contributions to economic geology" have been published annually since 1902. In 1906 the increase in the number of papers coming under this classification made it necessary to divide the contributions into two parts, one including papers on metals and nonmetals except fuels and the other including papers on mineral fuels. In 1915 the year included in the title was changed from the year in which the field work reported in these papers was done to the year of publication, and in consequence there was no volume entitled "Contributions to economic geology, 1914." The subjoined table gives a summary of these bulletins.

United States Geological Survey "Contributions to economic geology."

Date in title.	Date of publication. ^a	Bulletin No.	Date in title.	Date of publication. ^a	Bulletin No.
1902.....	1903	213	1913, Part I.....	1915	580
1903.....	1904	225	Part II.....	1915	581
1904.....	1905	260	1915, Part I.....	1916	620
1905.....	1906	285	Part II.....	1916	621
1906, Part I.....	1907	315	1916, Part I.....	1917	640
Part II.....	1907	316	Part II.....	1917	641
1907, Part I.....	1908	340	1917, Part I.....	1918	660
Part II.....	1909	341	Part II.....	1918	661
1908, Part I.....	1909	380	1918, Part I.....	1919	690
Part II.....	1910	381	Part II.....	1919	691
1909, Part I.....	1910	430	1919, Part I.....	1920	710
Part II.....	1911	431	Part II.....	1920	711
1910, Part I.....	1911	470	1920, Part I.....	1921	715
Part II.....	1912	471	Part II.....	1921	716
1911, Part I.....	1913	530	1921, Part I.....	1922	725
Part II.....	1913	531	Part II.....	1922	726
1912, Part I.....	1914	540			
Part II.....	1914	541			

^a The date given is that of the complete volume; beginning with Bulletin 285, the papers have been issued as advance chapters as soon as they were ready.

As a subtitle indicates, most of the papers in these volumes are of three classes—(1) short papers describing as thoroughly as conditions will permit areas or deposits on which no other report is

likely to be prepared; (2) brief notes on mining districts or economic deposits whose examination has been merely incidental to other work; and (3) preliminary reports on economic investigations the results of which are to be published later in more detailed form.

Although these papers set forth mainly the practical results of economic investigations they include brief theoretical discussions and summary statements of conclusions if these appear to require prompt publication.

INTRODUCTION

The Bureau's Contributions to Economic Geology have been published annually since 1902. In 1902 the number of papers appearing under the classification made it necessary to divide the contributions into two parts, one including papers on metals and nonmetals except fuels and the other including papers on minerals. In 1910 the year included in the title was changed from the year in which the field work reported in these papers was done to the year of publication and in consequence there was no volume entitled "Contributions to economic geology, 1914." The subsequent table gives a summary of these volumes.

Table showing the number of papers published in Contributions to Economic Geology.

Year	Metals and Nonmetals except Fuels	Fuels	Total
1902	10	0	10
1903	12	0	12
1904	14	0	14
1905	16	0	16
1906	18	0	18
1907	20	0	20
1908	22	0	22
1909	24	0	24
1910	26	0	26
1911	28	0	28
1912	30	0	30
1913	32	0	32
1914	34	0	34
1915	36	0	36
1916	38	0	38
1917	40	0	40
1918	42	0	42
1919	44	0	44
1920	46	0	46
1921	48	0	48

The number of papers published in Contributions to Economic Geology for the year 1921 is 48.

A table indicating the number of papers in these volumes is given below. (1) Those papers which are normally published in this volume are given in the column headed "Metals and Nonmetals except Fuels." (2) Those papers which are normally published in the column headed "Fuels" are given in the column headed "Fuels." (3) Those papers which are normally published in the column headed "Total" are given in the column headed "Total."

Badlands in the Fort Berthold Indian Reservation, N. Dak., distribution of.	111-112
plates showing	113
Bassler, Harvey, and Reeside, John B., jr., Oil prospects in Washington County, Utah	87-107
Bauer, Clyde Max, work of and Herald, Frank A., Lignite in the western part of the Fort Berthold In- dian Reservation south of Missouri River, N. Dak.	110 109-172
Beck grant, N. Mex., record of bor- ing on	198
Becker, N. Mex., materials pene- trated at	221
Belt well, near Dayton, N. Mex., gas and oil from	211
Big Hatchet Mountains, N. Mex., features of	274
Black Rock Canyon, Ariz., section in	91
showings of oil in	104-105

	C.	
Caddo oil sand, features of, in the		
Cement oil field, Okla.	72	
Caddo Petroleum Co., analysis of oil		
produced by -----	74	
Campbell, M. R., acknowledgment		
to -----	3, 110	
Cannonball marine member of the		
Lance formation, in		
North Dakota, features		
of -----	5-6, 7, 8-10	
on Heart River, N. Dak., plate		
showing -----	7	
Carrizalillo Hills, N. Mex., features		
of -----	273	
Carrizozo, N. Mex., materials pene-		
trated at -----	228-229	

	Page.		Page.
Carlsbad, N. Mex., formations penetrated south of-----	216	Columbus, N. Mex., material penetrated near-----	272
record of boring near-----	213-214	Comanche limestones and sandstones, distribution of, in New Mexico-----	185
Carter Oil Co., records of borings made by-----	261, 262	Concretions, log-form, in the Fort Union formation, plate showing-----	140
Carthage, N. Mex., structure north of-----	234-237	Cooks Range, N. Mex., features of-----	270
Cedar Grove Mountains, N. Mex., features of-----	273	Coyote Butte, N. Mex., plate showing-----	188
Cement anticline, Okla., description of-----	63-65	Crown Butte, near New Salem, N. Dak., plate showing-----	26
Cement area, Okla., topography of-----	43-44	Crown Point, N. Mex., log of boring northwest of-----	251-252
Cement dome, Okla., description of-----	64	Cutter, N. Mex., materials penetrated south of-----	232
Cement oil field, Okla., development of-----	71-76	Cyril gypsum member of the Greer formation, effects of erosion on, plates showing-----	48, 49
development of, future direction of-----	75-76	features of-----	48-50
drainage of-----	44	Cyril syncline, Okla., description of-----	65-66
extent of-----	73-74		
geography of-----	42-45	D.	
geology of-----	45-71	Dakota Products Co., lignite mining by-----	12, 20, 23, 35-36
key rocks in-----	62-63	mine of, plate showing-----	26
logs of wells in, plate showing-----	72	Dakota sandstone, at Atarque, N. Mex., plate showing-----	196
new oil sands in, probability of finding-----	72-73	at Bluewater Falls, N. Mex., plate showing-----	196
oil from, grade of-----	74-75	in Cerrillos Basin, N. Mex., plate showing-----	220
possibility of oil beyond the limits of-----	76	occurrence of, in Union and Mora counties, N. Mex.--	185
production from-----	73	Darton, N. H., Geologic structure of parts of New Mexico-----	173-275
reasons for investigation-----	41	Daw-Bell Development Co., log of well of-----	80
soil and climate of-----	44	Dayton, N. Mex., oil wells near-----	211
statistics of wells in-----	77-79	Dayton Petroleum Co., record of boring by-----	214
structural map of-----	In pocket.	Dean, E. W., analysis by-----	75
topography of, partly determined by structure-----	69-71	Defiance siding, N. Mex., record of boring at-----	261
towns and roads in-----	44-45	Deming, N. Mex., materials penetrated near-----	272
unexposed rocks in-----	56-57	Dips mistaken for structural dips-----	52-53
Cerrillos Basin, N. Mex., Dakota sandstone in, plate showing-----	220	Dog Canyon station, N. Mex., materials penetrated near-----	227
features of-----	216-217	Dumble, E. T., and Cummins, W. F., cited-----	279
Cerrillos del Coyote, N. Mex., structure south of-----	234-237		
Chama Basin, N. Mex., stratigraphy of-----	244	E.	
structure of-----	242-243, 244-245	Eagle's Nest butte, N. Dak., situation of-----	112
Chapelle, N. Mex., record of boring at-----	205	Eaton grant, N. Mex., record of boring on-----	203-204
Chaves County, N. Mex., borings in progress in-----	216	Eddy County, N. Mex., borings in progress in-----	216
stratigraphy and structure of-----	210-216	stratigraphy and structure of-----	210-216
Chupadera formation, nature of, in New Mexico-----	181-182		
Chupadera Mesa, N. Mex., plate showing-----	220		
stratigraphy and structure of-----	221-223		
Cibola Cone syncline and fault, N. Mex., features of-----	237		
Clapp, F. G., cited-----	47		
Coal, analyses of-----	17-20		
heating value of-----	21-23		
Cobb syncline, Okla., description of-----	66-68		
Color, changes in, produced by ascending solutions-----	54-56		

	Page.		Page.
El Paso & Southwestern Railroad Co., wells bored by, in New Mexico	227-229, 232-234	Fortuna Oil Co., analysis of oil produced by	74
Empire Gas & Fuel Co., log of well of, in Jefferson County, Okla.	288-289	log of well of	80-82
Engle, N. Mex., materials penetrated at and near	232	Fortuna oil sand, features of, in the Cement oil field, Okla.	72
Estancia Valley, N. Mex., geology of	206-207	Fossils, occurrence of, in New Mexico	180, 181, 182
Esterito dome, N. Mex., description of	195-196	occurrence of, in Fort Berthold Indian Reservation, N. Dak.	116
record of boring in	198-199	Fruitland, N. Mex., record of deep well north of	250-251
F.		G.	
Fairview, N. Mex., geologic features south of	268-269	Gallup, N. Mex., record of city artesian well at	260-261
Farmington, N. Mex., record of deep well near	249-250	record of well southwest of	262
Farmington Oil & Gas Co., record of well bored by	249-250	Gallup-Zuni Basin, N. Mex., records of borings in	260-262
Fath, A. E., work of	110	stratigraphy of	259
Flora Vista, N. Mex., formations penetrated near	251	structure of	257-258, 259-260
Florida Mountains, N. Mex., features of	270	Gardner, J. R., acknowledgment to	196
Florida Plains, N. Mex., features of	270, 272	Gibson, N. Mex., formations penetrated at	262
Fort Berthold Indian Reservation, N. Dak., drainage of	112-113	Girty, G. H., fossils determined by	180, 181
field work in	109-110, 110-111	Glaciation, effects of, in the Fort Berthold Indian Reservation, N. Dak.	114
lignite in, beds of	128-129	Gladstone Oil Co., analysis of oil produced by	75
beds of, plates showing	112, 142	log of well of	83-84
sections of, plates showing	132, 144, 154, 172	Glorieta Mesa, near La Cuesta, N. Mex., sandstone of, plate showing	188
distribution of	126-127, 129-172	structure of	202
quantity of	125-126	Goldman, M. I., acknowledgement to	42
utilization of	127-128	Goodridge, Utah, oil wells at	246-247
value of	119, 125	Goodsight Mountains, N. Mex., features of	272
location of	109	Gordon, C. H., cited	268, 285
map of northern part of	In pocket	Grafton, Utah, locality favorable for drilling near	106-107
map of southern part of	In pocket	Greer formation. See Cyril gypsum member.	
map of southwestern part of	In pocket	Guadalupe County, N. Mex., record of boring in	204-205
physiography of	111-113	Guam, N. Mex., record of boring at	257
rolling upland in, plate showing	153	Gypsy Oil Co., record of hole bored by	198-199
settlement and industry in	113	H.	
stratigraphic sections in, plate showing	128	Hager, Lee, cited	291-292
stratigraphy of	113-117	Hancock, Eugene T., The New Salem lignite field, Morton County, N. Dak.	1-39
structure of	117-119	Hans Creek, N. Dak., sage-brush flat of, plate showing	153
Fort Union formation, bare buttes of, on Hans Creek, N. Dak., plate showing	140	Harrisburg dome, Utah, description of	99-101, 107
bluffs of, in North Dakota, plate showing	153	section of	92
features of, in North Dakota	5, 6, 8, 10-11	Heald, K. C., acknowledgment to	42
fossil log and stump in, plates showing	152	cited	56
log concretions in, plate showing	140	Heart River, N. Dak., valley of, plate showing	6
nature of, in the Fort Berthold Indian Reservation, N. Dak.	114-117		
origin of	118-119		

- | | Page. | | Page. |
|--|------------------|--|------------------|
| Herald, Frank A., work of----- | 110 | L. | |
| Herald, Frank A., Bauer, Clyde Max.,
and, Lignite in the
western part of the
Fort Berthold Indian
Reservation south of
Missouri River, N.
Dak----- | 109-172 | Lacasa area, Tex., Adams anticline
in----- | 310-311 |
| Hurricane fault scarp, Utah, sec-
tion of----- | 91 | Atkins anticline in----- | 311-312 |
| I. | | Bunger limestone in----- | 308 |
| Inscription Rock, N. Mex., plate
showing----- | 188 | gas well in----- | 310, 312 |
| J. | | geography and mapping of--- | 303-304 |
| Jefferson County, Okla., southern
part, earlier geologic
work in----- | 277-278 | Gonzales dome in----- | 311 |
| southern part, field work in--- | 278 | Gonzales limestone in----- | 307-308 |
| geography of special area
in----- | 277 | Home Creek limestone in--- | 306-307 |
| Grogan anticline in----- | 299, 301 | Hagaman terrace in----- | 309 |
| prospecting in----- | 300-302 | oil wells in----- | 310, 313 |
| "Red Beds" in----- | 278-279 | Ranger limestone in----- | 306 |
| Red Creek anticline in----- | 209,
301, 302 | stratigraphy of----- | 304-308 |
| sand dunes in----- | 285 | structure of----- | 308-312 |
| Seay anticline in----- | 299, 301-302 | map showing----- | 308 |
| stratigraphy of----- | 278-279 | Veale anticline in----- | 309-310 |
| structural features in--- | 297-300 | wells and borings in and
near----- | 313-314 |
| map showing----- | 284 | plate showing records of--- | 314 |
| Tertiary residual deposits
in----- | 284-285 | Laguna, N. Mex., materials pene-
trated near----- | 265 |
| Trinity sand in----- | 283-284 | La Jara Peak, N. Mex., boring east
of----- | 266 |
| unexposed rocks in----- | 285-297 | Lake Valley, N. Mex., geologic fea-
tures north of----- | 268-269 |
| wells in, logs of----- | 286-297 | Lance formation, features of, in
North Dakota----- | 5, 6, 7, 9 |
| Wichita formation in--- | 279-283 | Landslides on Missouri River, N.
Dak., features of----- | 162-
163, 166 |
| Jones, B. B., well, Jefferson County,
Okla., log of----- | 286-287 | La Plata group, nature and dis-
tribution of, in New
Mexico----- | 184 |
| Jornada del Muerto, N. Mex., geo-
logic features of--- | 229-230 | Lee, W. T., cited----- | 191 |
| geologic map of----- | 230 | Lemitar Mountains, N. Mex., geo-
logic features of--- | 240-241 |
| structure of----- | 230, 231-232 | Lenark, N. Mex., record of deep well
at----- | 233 |
| Joyita Hills, N. Mex., geologic fea-
tures of----- | 239-240 | Lignite, analyses of----- | 17-20, 120-122 |
| K. | | burning of beds of----- | 117 |
| Keeche dome, Okla., description of | 63-65 | heating power of----- | 123-124 |
| Keeche Hills, Okla., origin and form
of----- | 43 | importance of, in North Da-
kota----- | 109 |
| Keeche Oil & Gas Co., log of well of | 82-83 | in Fort Berthold Indian Reser-
vation, N. Dak., nature
and distribution of--- | 119-172 |
| Kenzin siding, N. Mex., record of
deep well at----- | 234 | in New Salem field, N. Dak., na-
ture and occurrence
of----- | 12-39 |
| "Kingman dome," Utah, description
of----- | 103 | sections showing features
of----- | 14 |
| Kiowa area, Okla., structure of--- | 68-69 | Lincoln, N. Mex., anticline west of | 209-210 |
| structure of, map showing---In pocket | 43 | Lincoln County, N. Mex., basin in--- | 209 |
| Klondike Hills, N. Mex., features of | 273 | Little Hatchet Mountains, N. Mex.,
features of----- | 274-275 |
| Knowlton, F. H., acknowledgment to | 110 | Little Missouri River, "breaks" of,
near Hans Creek, N.
Dak., plate showing--- | 112 |
| fossils determined by----- | 6, 7, 11, 116 | features of, in Fort Berthold
Indian Reservation, N.
Dak----- | 112-113 |
| | | intr trenchment of----- | 111 |

	Page.		Page.
Log, fossil, standing in the Fort Union formation, N. Dak., plate showing.....	152	Negra, N. Mex., formations penetrated at.....	205
Lordsburg, N. Mex., materials penetrated near.....	275	New Mexico, conditions favorable and unfavorable to oil in.....	173-175
Lucy, N. Mex., formations penetrated at.....	205	central eastern, records of borings in.....	197-200
M.		stratigraphy of.....	195
McGee boring, Quay County, N. Mex., log of.....	199-200	structure of.....	194, 195-197
McKinley Oil & Drilling Co., log of well of.....	84-85	Colfax County, dome in.....	189-190
Magdalena group, base of, plate showing.....	236	east-central plateau region, records of borings in.....	203-205
nature and distribution of, in N. Mex.....	179-180	stratigraphy of.....	201-202
upturned beds of, plate showing.....	236	structure of.....	202
Malpais siding, N. Mex., materials penetrated at.....	234	Luna County, ridges in north-west corner of.....	274
Mancos shale, features of, in New Mexico.....	185	map of.....	174
Manzano group, nature and distribution of, in New Mexico.....	181-182	northeastern, dome in.....	189-190
Manzano Mountains, N. Mex., geologic map of.....	218	formations in.....	176
structure of.....	217-218	records of borings in.....	192-194
Marion Oil & Gas Co., log of well of, in Jefferson County, Okla.....	290-291	stratigraphy of.....	190-192
Matson, G. C., acknowledgment to.....	196, 198	structure of.....	192
Mesa del Yeso, N. Mex., plate showing.....	237	northwestern, formations in.....	177-178
Mesaverde group, subdivisions and distribution of, in New Mexico.....	185-186	older Paleozoic rocks in, complete exposure of.....	179
Missouri River, features of, in Fort Berthold Indian Reservation, N. Dak.....	112	sedimentary rocks in, general succession of.....	175-179
from upper margin of the badlands, in North Dakota, plate showing.....	114	southern, formations in.....	178-179
Moccasin Creek, N. Dak., valley of, plate showing.....	114	southwestern, geologic features of.....	269-275
Mohave County, Ariz., possibilities of oil in.....	104-105	Union County, dome in.....	189-190
Moore, Raymond C., work of.....	3	west-central volcanic area, geologic features of.....	267
Morrison formation, nature and distribution of, in New Mexico.....	184-185	New Salem lignite field, N. Dak., access to.....	4
Mount Riley siding, N. Mex., materials penetrated at.....	233	early explorations near.....	3-4
N.		field work on.....	1, 2, 3
Nacimiento uplift, N. Mex., stratigraphy of.....	241	geography of.....	4-5
structure of.....	241, 242	geology of.....	5-12
Navajo Church, N. Mex., sandstones at, plate showing.....	189	map showing.....	38
Navajo sandstone, at Atarque, N. Mex., plate showing.....	196	lignite in, chemical properties of.....	15-17, 20, 21
in New Mexico, nature and distribution of.....	184	exposures of.....	25-39
		heating value of.....	21-23
		mining of.....	23-25
		origin and distribution of.....	12-14
		physical properties of.....	14-15
		location of.....	1, 2
		towns in.....	28, 31, 34, 36, 37
		upland in vicinity of, plate showing.....	6
		Noria, N. Mex., materials penetrated at.....	232-233
		North Chaves siding, N. Mex., record of well at.....	255-257
		North Garcia siding, N. Mex., materials penetrated at.....	264-265
		O.	
		Office of Indian Affairs, cooperation by.....	42
		Oil. See Petroleum.	
		Oklahoma, geologic map of, showing oil and gas fields.....	42
		index map of.....	278

	Page.		Page.
Orchard Park, N. Mex., formations penetrated near-----	216	Quemado, N. Mex., boring northeast of -----	267
Orogrande, N. Mex., materials penetrated at-----	228	R.	
Oscura anticline, N. Mex., structural features of-----	239	Raton coal field, N. Mex., formations present in-----	191-192
Oscuro, N. Mex., materials penetrated at-----	228	likelihood of oil and gas in-----	192
P.		"Red Beds," distance of oil sands below, in Texas and Oklahoma-----	295-296
Parks, E. M., work of-----	110	improbability of oil in-----	187-188
Pastura, N. Mex., rocks penetrated by well at-----	199	origin of-----	58
Pecos River valley in Chaves and Eddy counties, N. Mex., oil in-----	211-212	Permian, nature and distribution of, in New Mexico-----	181-182
records of borings in-----	212-216	Triassic, nature of, in New Mexico-----	182-183
stratigraphy of-----	210-211	Reeside, John B., jr., acknowledgments to-----	250, 251
structure of-----	211	Bassler, Harvey, and, Oil prospects in Washington County, Utah-----	87-107
Pedernal Siding, N. Mex., formations penetrated at-----	205	Reeves, Frank, Geology of the Cement oil field, Caddo County, Okla-----	41-85
Peloncillo Mountains, N. Mex., features of-----	275	Rio Grande valley, in central New Mexico, geologic features of-----	220-221
Petroleum, accumulation of, relation of structure to-----	61-62	in northern New Mexico, formations in-----	217
formations likely or unlikely to contain, in New Mexico-----	187-189	in southern New Mexico, materials penetrated in-----	232-234
occurrence of, in the Pecos River valley, N. Mex-----	211-212	Rio Puerco station, N. Mex., materials penetrated at-----	264
Picacho, N. Mex., dome near-----	209	Rio Salado valley, N. Mex., map showing structure of-----	266
formations penetrated by boring near-----	210	Robinson, Heath M., Geologic structure and oil and gas prospects of a part of Jefferson County, Okla-----	277-302
Pierce, O. H., work of-----	110	Rocky Mountains, prolongation of, in New Mexico-----	202
Pilot Knob, N. Mex., plate showing-----	228	structure of, in New Mexico-----	200-201
Pintada Canyon, N. Mex., dome in-----	197	Ross, Clarence S., The Lacasa area, Ranger district, north-central Texas-----	303-314
Plains of San Agustin, N. Mex., geologic features of-----	268	Roswell, N. Mex., records of borings near-----	212-215
wells bored in-----	268	Roundy, P. V., acknowledgment to-----	42
Platt well, near Dayton, N. Mex., gas from-----	211	cited-----	293
Plummer, Frederick B., cited-----	306	Ryan, Jefferson County, Okla., anticline east of-----	299-300, 301, 302
Prairie Spring anticline, N. Mex., structural features of-----	238	Ryan City Oil Co., log of well of, in Jefferson County, Okla-----	291
Producers Oil Co., log of well of, near Petrolia, Tex-----	292-294	S.	
Prosperity oil sand, features of, in the Cement oil field, Okla-----	72	Sacramento Cuesta, N. Mex., formations penetrated by boring in-----	210
Pueblo Bonito School, McKinley County, N. Mex., materials penetrated near-----	251	stratigraphy of-----	207-208
Purgatoire River, south fork of, in N. Mex., geologic section on-----	191	structure of-----	209-210
Pyramid Mountains, N. Mex., features of-----	275		
Pyramid Rock, N. Mex., plate showing-----	254		
Q.			
Quaternary deposits, nature and distribution of, in New Mexico-----	187		

	Page.		Page.
Sacramento Mountains, N. Mex., west front of, plate showing-----	197	Steiger, George, analyses by-----	74
Sage-brush flat of Hans Creek, N. Dak., plate showing--	153	Stinchecum, C. V., acknowledgment to-----	42
St. George, Utah, anticlines near--	103-104	Strauss, N. Mex., materials penetrated at-----	232
composite section for region near	92-93	Stump, fossil, in the Fort Union formation, plate showing--	152
San Agustin plains, N. Mex., geologic features of-----	268	Suwanee, N. Mex., materials penetrated near-----	265
wells bored in-----	268	Swanker, Sidney, work of-----	3
San Andres Mountains, N. Mex., geologic features of--	229		
Sandia Mountains, N. Mex., geologic map of-----	218	T.	
structure of-----	217-218	Tannehill well, N. Mex., record of---	215
west front of, plate showing---	218	Taylor coal basin, N. Mex., geologic features of-----	238
San Ignacio, N. Mex., dome near, plate showing-----	197	Tertiary deposits, nature and distribution of in New Mexico-----	186-187
San Juan Basin, N. Mex., oil and gas in-----	246-247	Texas, north-central, Pennsylvanian formations in-----	285
records of borings in-----	249-253	Tijeras, N. Mex., anticline north of--	218
structure of-----	245-246, 247-248	Tinnie, N. Mex., dome near-----	209
San Juan Basin Oil & Gas Co., records of deep wells bored by-----	250-251	Todilto formation, nature and distribution of in New Mexico-----	184
San Luis Range, N. Mex., features of-----	275	Tohachi, N. Mex., record of well southeast of-----	252-253
Seay, Oscar, well No. 1, Jefferson County, Okla., log of--	287-288, 294	Toltec Co., records of borings made by-----	203-204, 212-213
Seven Lakes, N. Mex., formations penetrated near-----	251	Tres Hermanas Mountains, N. Mex., features of-----	272
Shea, Edward F., work of-----	41	Tularosa Basin, N. Mex., geologic map of-----	224
Sierra de los Pinos, N. Mex., geologic map of-----	218	materials penetrated in-----	227-229
structure of-----	217-218	stratigraphy of-----	223-226
Sierra Lucero, N. Mex., sections across, plate showing--	262	structure of-----	223, 226-227
Sierrita Mesa, N. Mex., plate showing-----	237	U.	
Sims, N. Dak., syncline at-----	12	United Oil Co., record of boring of, in Union County, N. Mex-----	193-194
Smith's Mesa, Utah, section of-----	90-91		
Socorro County, N. Mex., geologic maps of parts of---	234, 262	V.	
eastern part, structure of---	234-241	Valencia County, N. Mex., geologic map of part of-----	262
north-central part, stratigraphy of-----	265-266	east-central part, records of borings in-----	264-265
structure of-----	265, 266	stratigraphy of-----	263, 264
Socorro Mountains, N. Mex., geologic features of---	240-241	structure of-----	262, 264
Southern Pacific Co., records of wells bored by-----	232-234	Valle del Ojo de la Parida, N. Mex., features of-----	237-238
Southspring Ranch & Cattle Co., record of boring by--	214-215	Valle Grande area, N. Mex., features of-----	245
Springs in Fort Berthold Indian Reservation, N. Dak., features of-----	113, 131	Victorio Mountains, N. Mex., features of-----	273
Squaw Creek, N. Dak., view on---	161	Virgin anticline, Utah, description of-----	99-103
Staked Plains region in N. Mex., boring in-----	216	Virgin City, Utah, localities favorable for drilling near--	106
formations in-----	216	oil wells near-----	93-95, 96
Stanton, T. W., acknowledgment to--	110	Virgin River, section in narrows of, Ariz-----	92-93
fossils determined by-----	6, 7, 10, 116		
State wells, Torrance County, N. Mex., records of-----	204		

